



**Comhairle Contae
Dhún na nGall**
Donegal County Council

LIFFORD TO CASTLEFIN GREENWAY

PART 8 DRAWINGS

LIFFORD TO CASTLEFIN GREENWAY LIST OF PART VIII DRAWINGS

DRAWING TITLE	DRAWING SERIES	DRAWING NUMBERS
LIST OF CONTRACT DRAWINGS _____	DRAWING SERIES 000 _____	P8-000
PROJECT LOCATION & EXTENTS _____	DRAWING SERIES 001 _____	P8-LOC
PROPOSED WORKS (LAYOUT, ROAD MARKING & SIGNS) _____	DRAWING SERIES SP _____	P8-01 TO P8-11
PROPOSED WORKS (TYPICAL CROSS SECTIONS) _____	DRAWING SERIES SP _____	P8-12



Rev	By	Date	Description

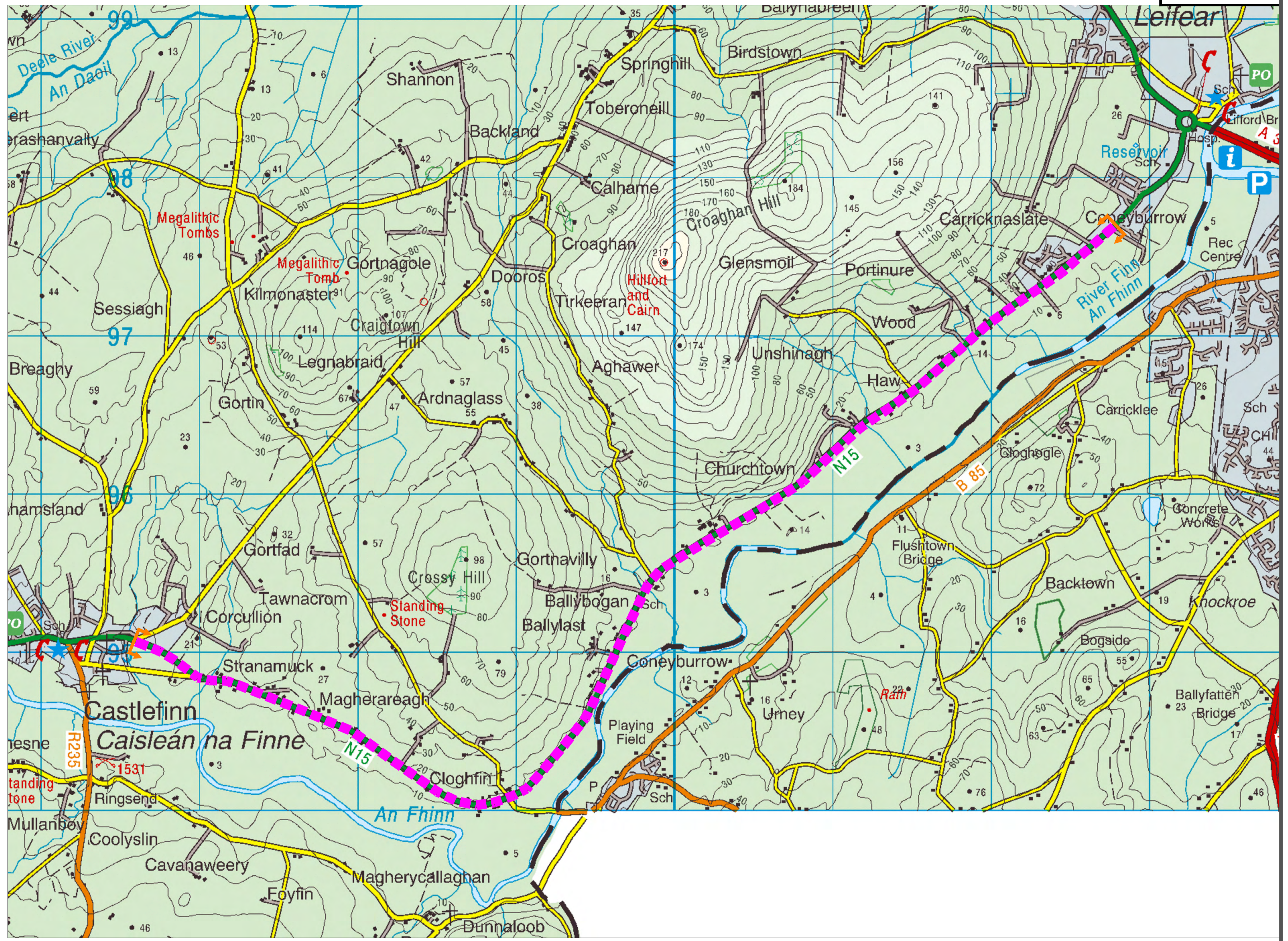
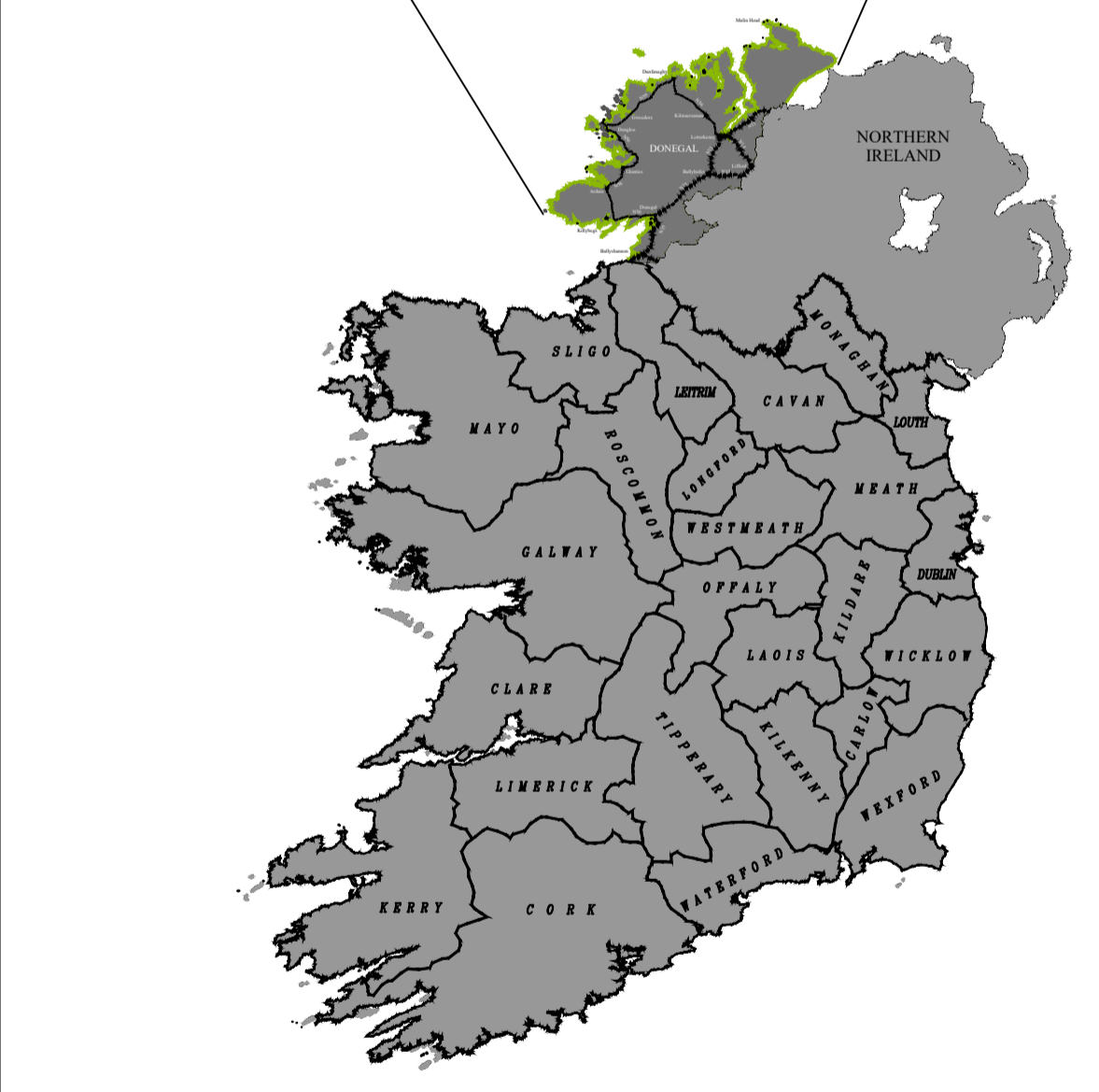
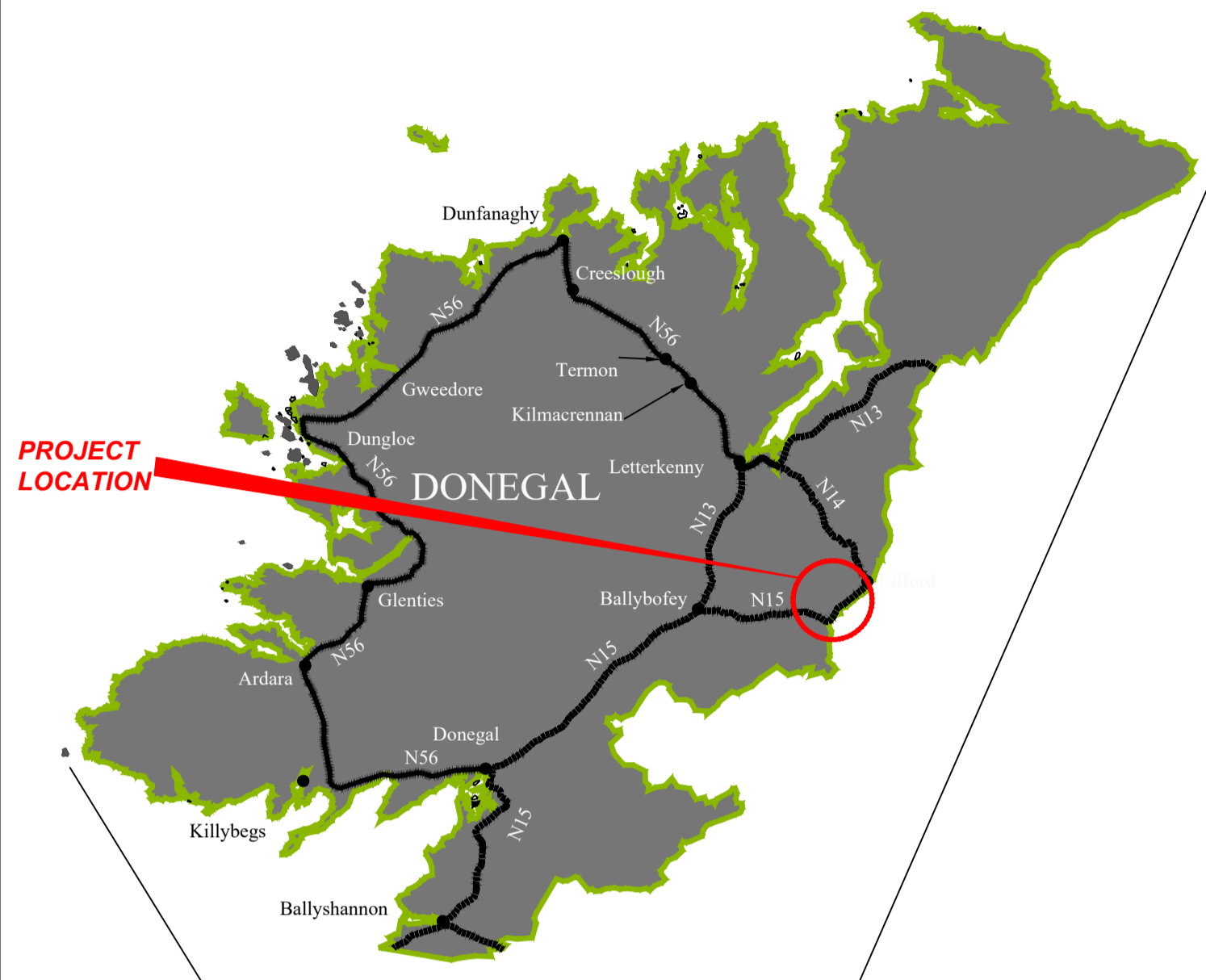

Purpose of Drawings	
<input type="checkbox"/> Information	<input type="checkbox"/> CPO
<input checked="" type="checkbox"/> Part 8	<input type="checkbox"/> Land Reg
<input type="checkbox"/> Tender Issue	<input type="checkbox"/> Safety Design
	<input type="checkbox"/> Construction
	<input type="checkbox"/> Acc Works
	<input type="checkbox"/> Other
Prepared: JC	Date: March 2022
Checked: DK	Date: March 2022
Approved: CC	Date: March 2022

Horizontal Scales: NTS @ A1
Vertical Scale: N/A
File no: P1628

Project: Lifford to Castlefin Greenway
Location: Lifford / Stranorlar MD
Dwg Title: List Of Part 8 Drawings

Rev: - - -
Drawing no.: P8-000

Extent Of Proposed Development



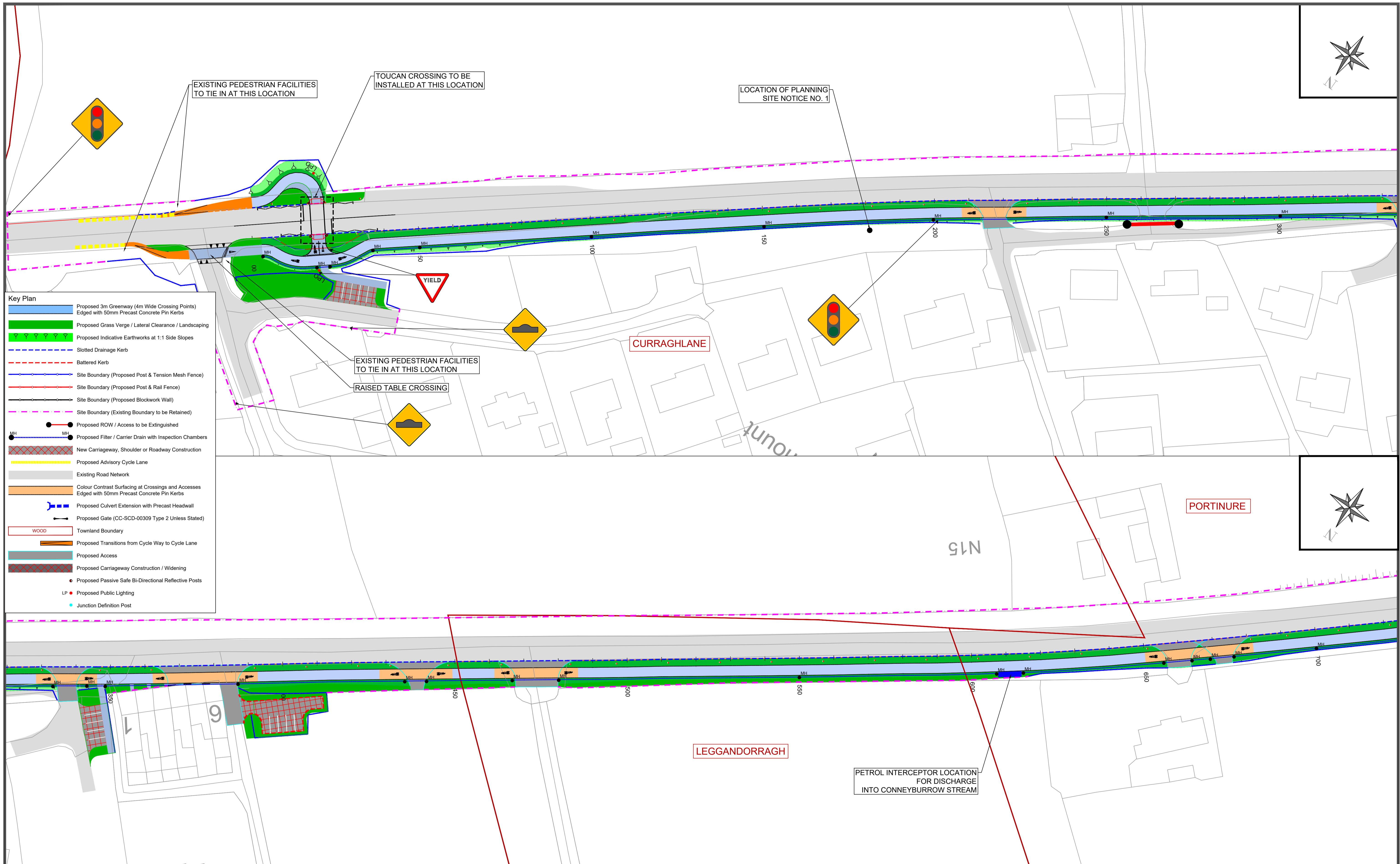
Rev	By	Date	Description

Purpose of Drawings	
<input type="checkbox"/> Information	<input type="checkbox"/> CPO
<input checked="" type="checkbox"/> Part 8	<input type="checkbox"/> Safety Design
<input type="checkbox"/> Tender Issue	<input type="checkbox"/> Acc Works
<input type="checkbox"/> Land Reg	<input type="checkbox"/> Construction
<input type="checkbox"/> Other	
Prepared: JC	Date: March 2022
Checked: DK	Date: March 2022
Approved: CC	Date: March 2022

Horizontal Scales:	NTS @ A1
Vertical Scale:	N/A
File no:	P1628

Project:	Lifford to Castlefin Greenway
Location:	Lifford / Stranorlar MD
Dwg Title:	Project Location And Extents

Rev:	---
Drawing no.:	P8-LOC



Key Plan

- Proposed 3m Greenway (4m Wide Crossing Points) Edged with 50mm Precast Concrete Pin Kerbs
- Proposed Grass Verge / Lateral Clearance / Landscaping
- Proposed Indicative Earthworks at 1:1 Side Slopes
- Slotted Drainage Kerb
- Battered Kerb
- Site Boundary (Proposed Post & Tension Mesh Fence)
- Site Boundary (Proposed Post & Rail Fence)
- Site Boundary (Proposed Blockwork Wall)
- Site Boundary (Existing Boundary to be Retained)
- Proposed ROW / Access to be Extinguished
- Proposed Filter / Carrier Drain with Inspection Chambers
- New Carriageway, Shoulder or Roadway Construction
- Proposed Advisory Cycle Lane
- Existing Road Network
- Colour Contrast Surfacing at Crossings and Accesses Edged with 50mm Precast Concrete Pin Kerbs
- Proposed Culvert Extension with Precast Headwall
- Proposed Gate (CC-SCD-00309 Type 2 Unless Stated)
- WOOD
- Townland Boundary
- Proposed Transitions from Cycle Way to Cycle Lane
- Proposed Access
- Proposed Carriageway Construction / Widening
- Proposed Passive Safe Bi-Directional Reflective Posts
- LP
- Proposed Public Lighting
- Junction Definition Post



Interreg
Northern Ireland - Ireland - Scotland
European Regional Development Fund



NORTH WEST GREENWAY NETWORK



Comhairle Contae Dhún na nGall
Donegal County Council

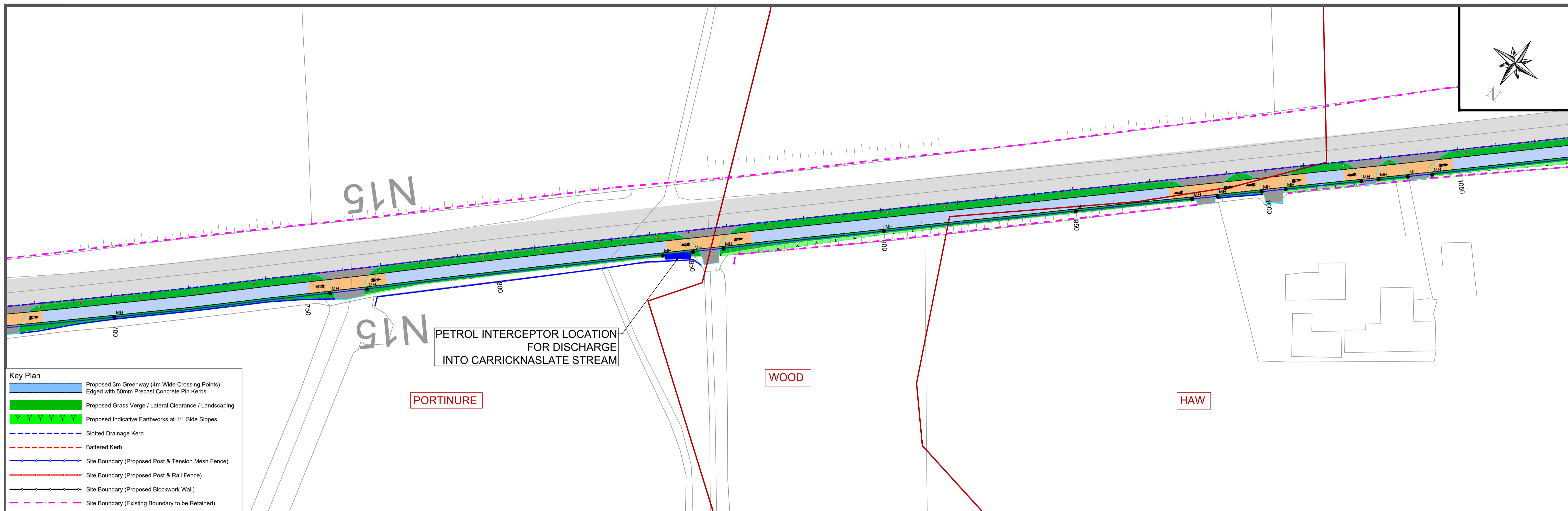
Rev	By	Date	Description

<input type="checkbox"/> Constraints	<input type="checkbox"/> Route Select	<input type="checkbox"/> Design Sketch
<input type="checkbox"/> Information	<input type="checkbox"/> CPO	<input type="checkbox"/> Land Reg
<input checked="" type="checkbox"/> Part 8	<input type="checkbox"/> Safety Design	<input type="checkbox"/> Construction
<input type="checkbox"/> Tender Issue	<input type="checkbox"/> Consultation	<input type="checkbox"/> Other
Prepared: J Curran	Date: March 2022	
Checked: D Kerrane	Date: March 2022	
Approved: C Campbell	Date: March 2022	

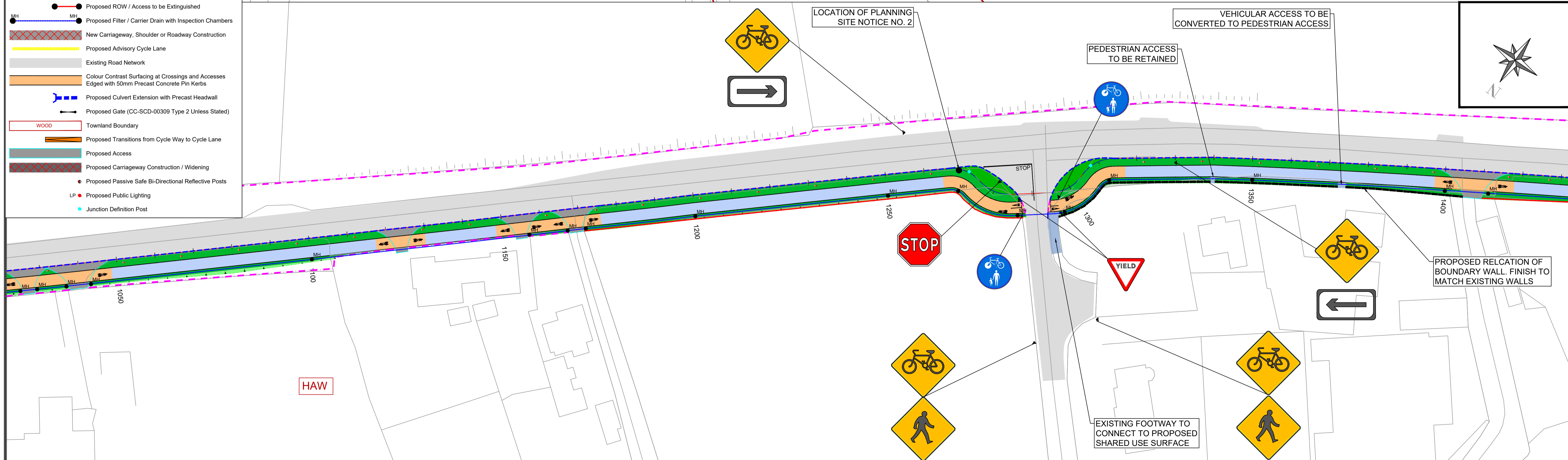
Hor. Scale: 1:500 @ A1
 Vert. Scale: N/A
 File no: P1628

Project: Lifford to Castlefin Greenway
 Location: Lifford / Stranorlar MD
 Dwg Title: Part VIII Drawings

Rev: --
 Drawing no.: 1628-P8-01



- Key Plan**
- Proposed 3m Greenway (4m Wide Crossing Points) Edged with 50mm Precast Concrete Pin Kerbs
 - Proposed Grass Verges / Lateral Clearance / Landscaping
 - Proposed Indicative Earthworks at 1:1 Side Slopes
 - Slotted Drainage Kerb
 - Battered Kerb
 - Site Boundary (Proposed Post & Tension Mesh Fence)
 - Site Boundary (Proposed Post & Rail Fence)
 - Site Boundary (Proposed Blockwork Wall)
 - Site Boundary (Existing Boundary to be Retained)
 - Proposed ROW / Access to be Extinguished
 - Proposed Filter / Carrier Drain with Inspection Chambers
 - New Carriageway, Shoulder or Roadway Construction
 - Proposed Advisory Cycle Lane
 - Existing Road Network
 - Colour Contrast Surfacing at Crossings and Accesses Edged with 50mm Precast Concrete Pin Kerbs
 - Proposed Culvert Extension with Precast Headwall
 - Proposed Gate (CC-SCD-00309 Type 2 Unless Stated)
 - Townland Boundary
 - Proposed Transitions from Cycle Way to Cycle Lane
 - Proposed Access
 - Proposed Carriageway Construction / Widening
 - Proposed Passive Safe Bi-Directional Reflective Posts
 - Proposed Public Lighting
 - Junction Definition Post



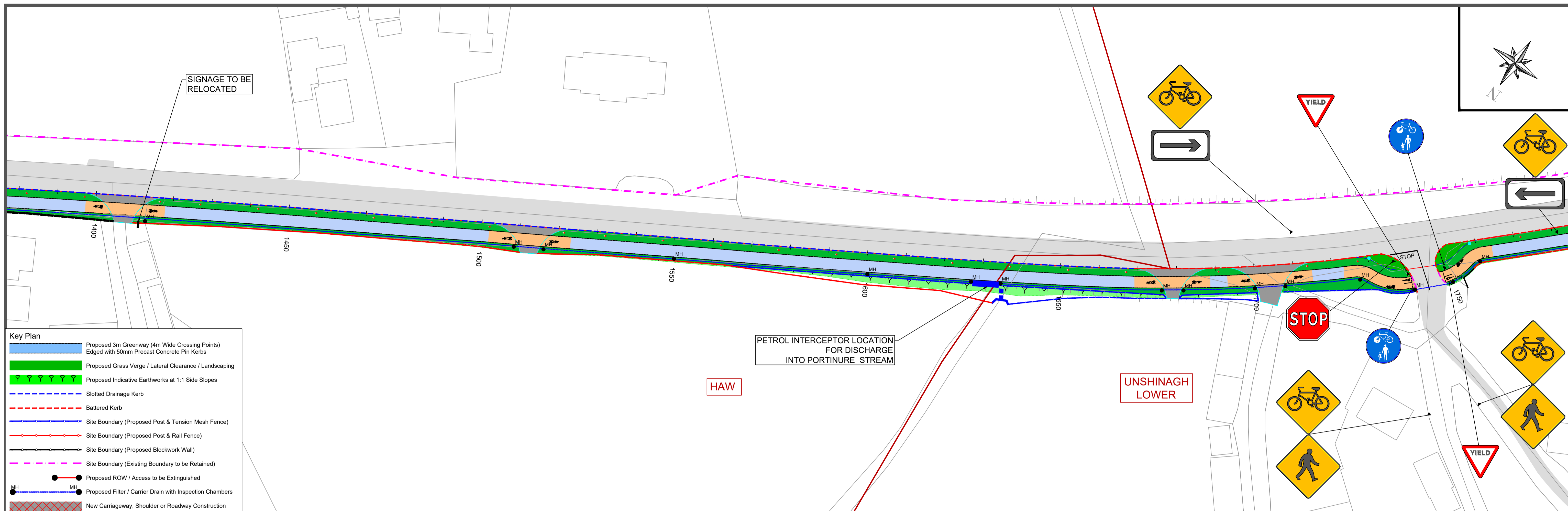
Rev	By	Date	Description

<input type="checkbox"/> Constraints	<input type="checkbox"/> Route Select	<input type="checkbox"/> Design Sketch
<input type="checkbox"/> Information	<input type="checkbox"/> CPO	<input type="checkbox"/> Land Reg
<input checked="" type="checkbox"/> Part 8	<input type="checkbox"/> Safety Design	<input type="checkbox"/> Construction
<input type="checkbox"/> Tender Issue	<input type="checkbox"/> Consultation	<input type="checkbox"/> Other
Prepared: J Curran	Date: March 2022	
Checked: D Kerrane	Date: March 2022	
Approved: C Campbell	Date: March 2022	

Hor. Scale: 1:500 @ A1
Vert. Scale: N/A
File no: P1628

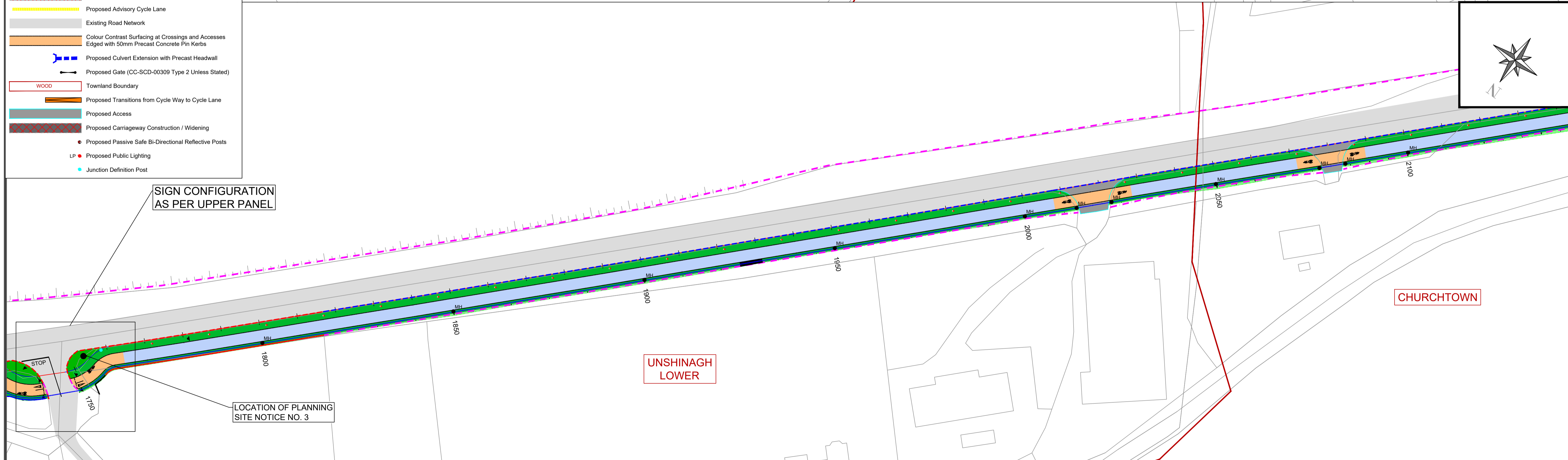
Project: Lifford to Castlefin Greenway
Location: Lifford / Stranorlar MD
Dwg Title: Part VIII Drawings

Rev: --
Drawing no.: 1628-P8-02



Key Plan

- Proposed 3m Greenway (4m Wide Crossing Points) Edged with 50mm Precast Concrete Pin Kerbs
- Proposed Grass Verge / Lateral Clearance / Landscaping
- Proposed Indicative Earthworks at 1:1 Side Slopes
- Slotted Drainage Kerb
- Battered Kerb
- Site Boundary (Proposed Post & Tension Mesh Fence)
- Site Boundary (Proposed Post & Rail Fence)
- Site Boundary (Proposed Blockwork Wall)
- Site Boundary (Existing Boundary to be Retained)
- Proposed ROW / Access to be Extinguished
- Proposed Filter / Carrier Drain with Inspection Chambers
- New Carriageway, Shoulder or Roadway Construction
- Proposed Advisory Cycle Lane
- Existing Road Network
- Colour Contrast Surfacing at Crossings and Accesses Edged with 50mm Precast Concrete Pin Kerbs
- Proposed Culvert Extension with Precast Headwall
- Proposed Gate (CC-SCD-00309 Type 2 Unless Stated)
- Townland Boundary
- Proposed Transitions from Cycle Way to Cycle Lane
- Proposed Access
- Proposed Carriageway Construction / Widening
- Proposed Passive Safe Bi-Directional Reflective Posts
- LP Proposed Public Lighting
- Junction Definition Post



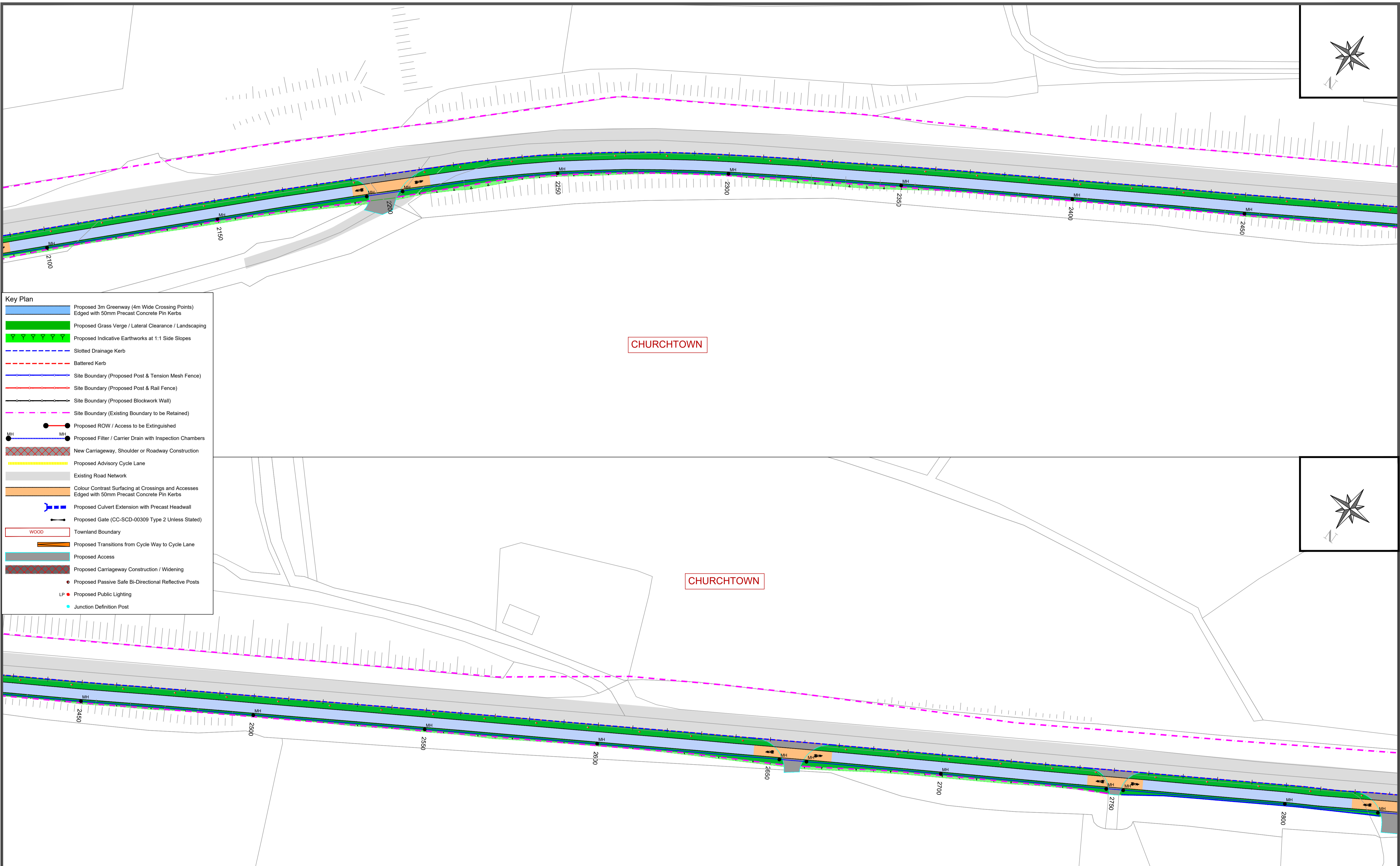
Rev	By	Date	Description

<input type="checkbox"/> Constraints	<input type="checkbox"/> Route Select	<input type="checkbox"/> Design Sketch
<input type="checkbox"/> Information	<input type="checkbox"/> CPO	<input type="checkbox"/> Land Reg
<input checked="" type="checkbox"/> Part 8	<input type="checkbox"/> Safety Design	<input type="checkbox"/> Construction
<input type="checkbox"/> Tender Issue	<input type="checkbox"/> Consultation	<input type="checkbox"/> Other
Prepared: J Curran	Date: March 2022	
Checked: D Kerrane	Date: March 2022	
Approved: C Campbell	Date: March 2022	

Hor. Scale: 1:500 @ A1
Vert. Scale: N/A
File no: P1628

Project: Lifford to Castlefin Greenway
Location: Lifford / Stranorlar MD
Dwg Title: Part VIII Drawings

Rev: --
Drawing no.: 1628-P8-03



Key Plan

- Proposed 3m Greenway (4m Wide Crossing Points) Edged with 50mm Precast Concrete Pin Kerbs
- Proposed Grass Verge / Lateral Clearance / Landscaping
- Proposed Indicative Earthworks at 1:1 Side Slopes
- Slotted Drainage Kerb
- Battered Kerb
- Site Boundary (Proposed Post & Tension Mesh Fence)
- Site Boundary (Proposed Post & Rail Fence)
- Site Boundary (Proposed Blockwork Wall)
- Site Boundary (Existing Boundary to be Retained)
- Proposed ROW / Access to be Extinguished
- Proposed Filter / Carrier Drain with Inspection Chambers
- New Carriageway, Shoulder or Roadway Construction
- Proposed Advisory Cycle Lane
- Existing Road Network
- Colour Contrast Surfacing at Crossings and Accesses Edged with 50mm Precast Concrete Pin Kerbs
- Proposed Culvert Extension with Precast Headwall
- Proposed Gate (CC-SCD-00309 Type 2 Unless Stated)
- Townland Boundary
- Proposed Transitions from Cycle Way to Cycle Lane
- Proposed Access
- Proposed Carriageway Construction / Widening
- Proposed Passive Safe Bi-Directional Reflective Posts
- Proposed Public Lighting
- Junction Definition Post



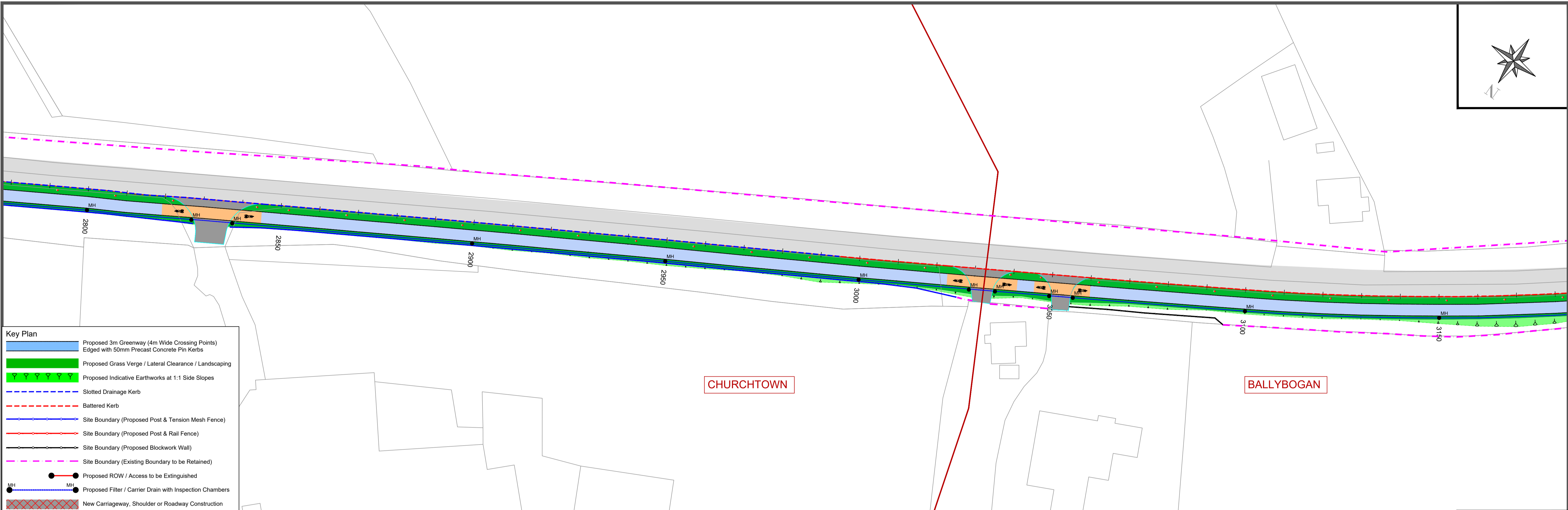

Rev	By	Date	Description

<input type="checkbox"/> Constraints	<input type="checkbox"/> Route Select	<input type="checkbox"/> Design Sketch
<input type="checkbox"/> Information	<input type="checkbox"/> CPO	<input type="checkbox"/> Land Reg
<input checked="" type="checkbox"/> Part 8	<input type="checkbox"/> Safety Design	<input type="checkbox"/> Construction
<input type="checkbox"/> Tender Issue	<input type="checkbox"/> Consultation	<input type="checkbox"/> Other
Prepared: J Curran	Date: March 2022	
Checked: D Kerrane	Date: March 2022	
Approved: C Campbell	Date: March 2022	

Hor. Scale: 1:500 @ A1
Vert. Scale: N/A
File no: P1628


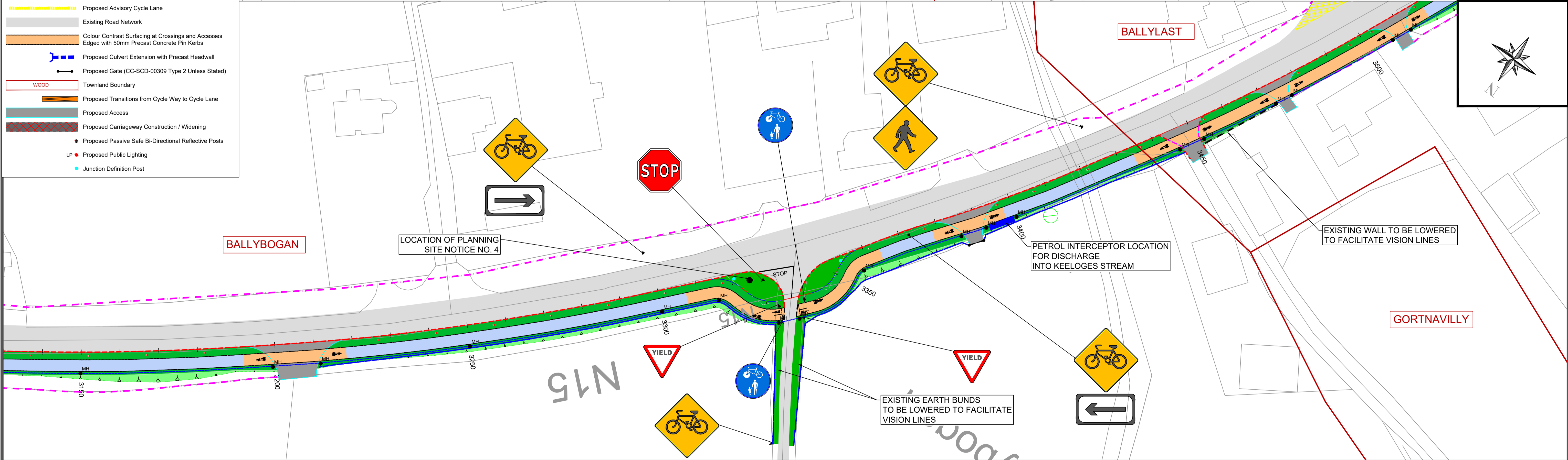
Project: Lifford to Castlefin Greenway
Location: Lifford / Stranorlar MD
Dwg Title: Part VIII Drawings

Rev: --
Drawing no.: 1628-P8-04



Key Plan

- Proposed 3m Greenway (4m Wide Crossing Points) Edged with 50mm Precast Concrete Pin Kerbs
- Proposed Grass Verge / Lateral Clearance / Landscaping
- Proposed Indicative Earthworks at 1:1 Side Slopes
- Slotted Drainage Kerb
- Battered Kerb
- Site Boundary (Proposed Post & Tension Mesh Fence)
- Site Boundary (Proposed Post & Rail Fence)
- Site Boundary (Proposed Blockwork Wall)
- Site Boundary (Existing Boundary to be Retained)
- Proposed ROW / Access to be Extinguished
- Proposed Filter / Carrier Drain with Inspection Chambers
- New Carriageway, Shoulder or Roadway Construction
- Proposed Advisory Cycle Lane
- Existing Road Network
- Colour Contrast Surfacing at Crossings and Accesses Edged with 50mm Precast Concrete Pin Kerbs
- Proposed Culvert Extension with Precast Headwall
- Proposed Gate (CC-SCD-00309 Type 2 Unless Stated)
- WOOD
- Townland Boundary
- Proposed Transitions from Cycle Way to Cycle Lane
- Proposed Access
- Proposed Carriageway Construction / Widening
- Proposed Passive Safe Bi-Directional Reflective Posts
- LP
- Proposed Public Lighting
- Junction Definition Post



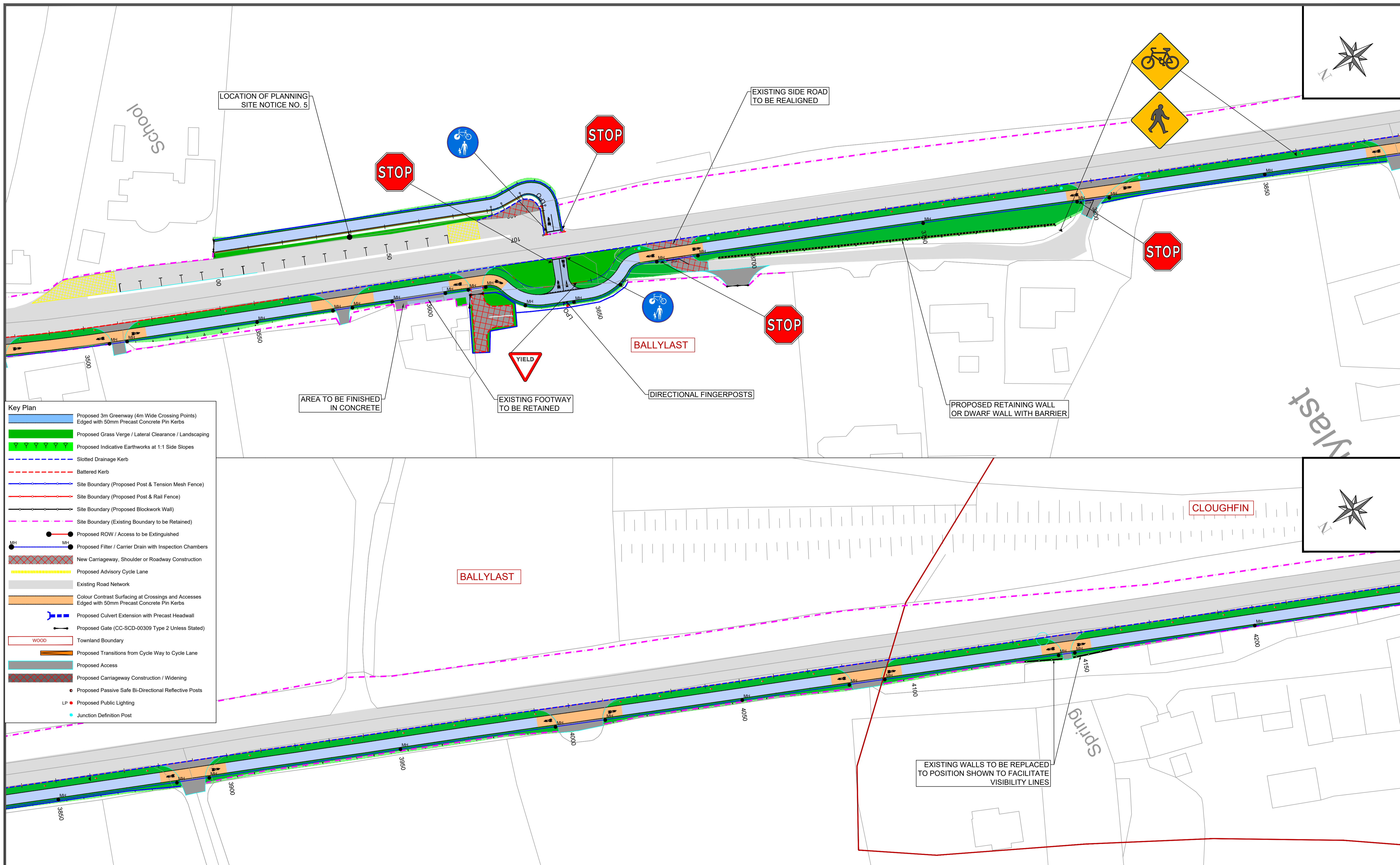
Rev	By	Date	Description

<input type="checkbox"/> Constraints	<input type="checkbox"/> Route Select	<input type="checkbox"/> Design Sketch
<input type="checkbox"/> Information	<input type="checkbox"/> CPO	<input type="checkbox"/> Land Reg
<input checked="" type="checkbox"/> Part 8	<input type="checkbox"/> Safety Design	<input type="checkbox"/> Construction
<input type="checkbox"/> Tender Issue	<input type="checkbox"/> Consultation	<input type="checkbox"/> Other
Prepared: J Curran	Date: March 2022	
Checked: D Kerrane	Date: March 2022	
Approved: C Campbell	Date: March 2022	

Hor. Scale: 1:500 @ A1
Vert. Scale: N/A
File no: P1628

Project: Lifford to Castlefin Greenway
Location: Lifford / Stranorlar MD
Dwg Title: Part VIII Drawings

Rev: --
Drawing no.: 1628-P8-05



Key Plan

- Proposed 3m Greenway (4m Wide Crossing Points) Edged with 50mm Precast Concrete Pin Kerbs
- Proposed Grass Verge / Lateral Clearance / Landscaping
- Proposed Indicative Earthworks at 1:1 Side Slopes
- Slotted Drainage Kerb
- Battered Kerb
- Site Boundary (Proposed Post & Tension Mesh Fence)
- Site Boundary (Proposed Post & Rail Fence)
- Site Boundary (Proposed Blockwork Wall)
- Site Boundary (Existing Boundary to be Retained)
- Proposed ROW / Access to be Extinguished
- Proposed Filter / Carrier Drain with Inspection Chambers
- New Carriageway, Shoulder or Roadway Construction
- Proposed Advisory Cycle Lane
- Existing Road Network
- Colour Contrast Surfacing at Crossings and Accesses Edged with 50mm Precast Concrete Pin Kerbs
- Proposed Culvert Extension with Precast Headwall
- Proposed Gate (CC-SCD-00309 Type 2 Unless Stated)
- Townland Boundary
- Proposed Transitions from Cycle Way to Cycle Lane
- Proposed Access
- Proposed Carriageway Construction / Widening
- Proposed Passive Safe Bi-Directional Reflective Posts
- LP - Proposed Public Lighting
- Junction Definition Post



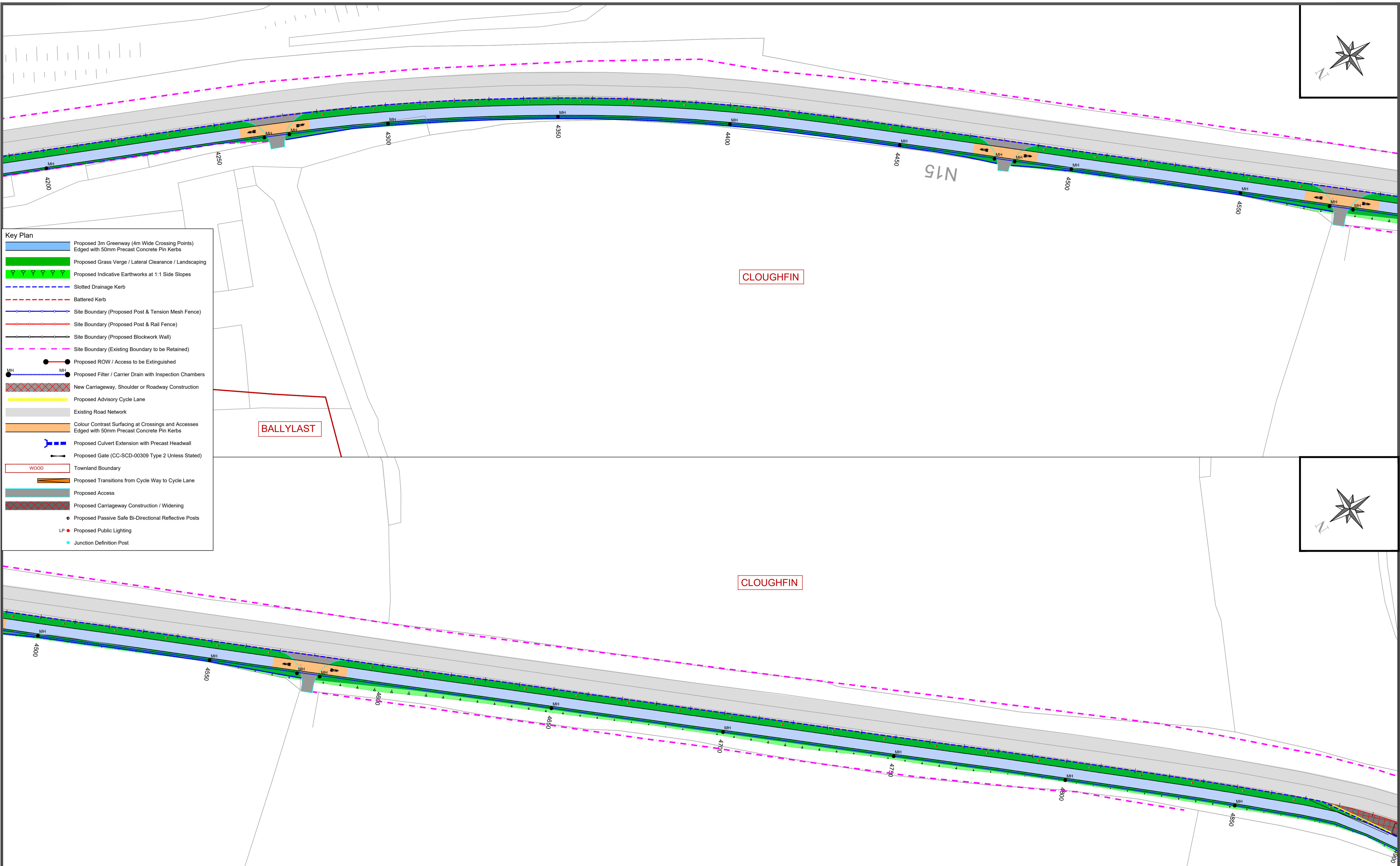
Rev	By	Date	Description

<input type="checkbox"/> Constraints	<input type="checkbox"/> Route Select	<input type="checkbox"/> Design Sketch
<input type="checkbox"/> Information	<input type="checkbox"/> CPO	<input type="checkbox"/> Land Reg
<input checked="" type="checkbox"/> Part 8	<input type="checkbox"/> Safety Design	<input type="checkbox"/> Construction
<input type="checkbox"/> Tender Issue	<input type="checkbox"/> Consultation	<input type="checkbox"/> Other
Prepared: J Curran	Date: March 2022	
Checked: D Kerrane	Date: March 2022	
Approved: C Campbell	Date: March 2022	

Hor. Scale: 1:500 @ A1
 Vert. Scale: N/A
 File no: P1628

Project: Lifford to Castlefin Greenway
 Location: Lifford / Stranorlar MD
 Dwg Title: Part VIII Drawings

Rev: --
 Drawing no.: 1628-P8-06



Key Plan

- Proposed 3m Greenway (4m Wide Crossing Points) Edged with 50mm Precast Concrete Pin Kerbs
- Proposed Grass Verge / Lateral Clearance / Landscaping
- Proposed Indicative Earthworks at 1:1 Side Slopes
- Slotted Drainage Kerb
- Battered Kerb
- Site Boundary (Proposed Post & Tension Mesh Fence)
- Site Boundary (Proposed Post & Rail Fence)
- Site Boundary (Proposed Blockwork Wall)
- Site Boundary (Existing Boundary to be Retained)
- Proposed ROW / Access to be Extinguished
- Proposed Filter / Carrier Drain with Inspection Chambers
- New Carriageway, Shoulder or Roadway Construction
- Proposed Advisory Cycle Lane
- Existing Road Network
- Colour Contrast Surfacing at Crossings and Accesses Edged with 50mm Precast Concrete Pin Kerbs
- Proposed Culvert Extension with Precast Headwall
- Proposed Gate (CC-SCD-00309 Type 2 Unless Stated)
- Townland Boundary
- Proposed Transitions from Cycle Way to Cycle Lane
- Proposed Access
- Proposed Carriageway Construction / Widening
- Proposed Passive Safe Bi-Directional Reflective Posts
- Proposed Public Lighting
- Junction Definition Post



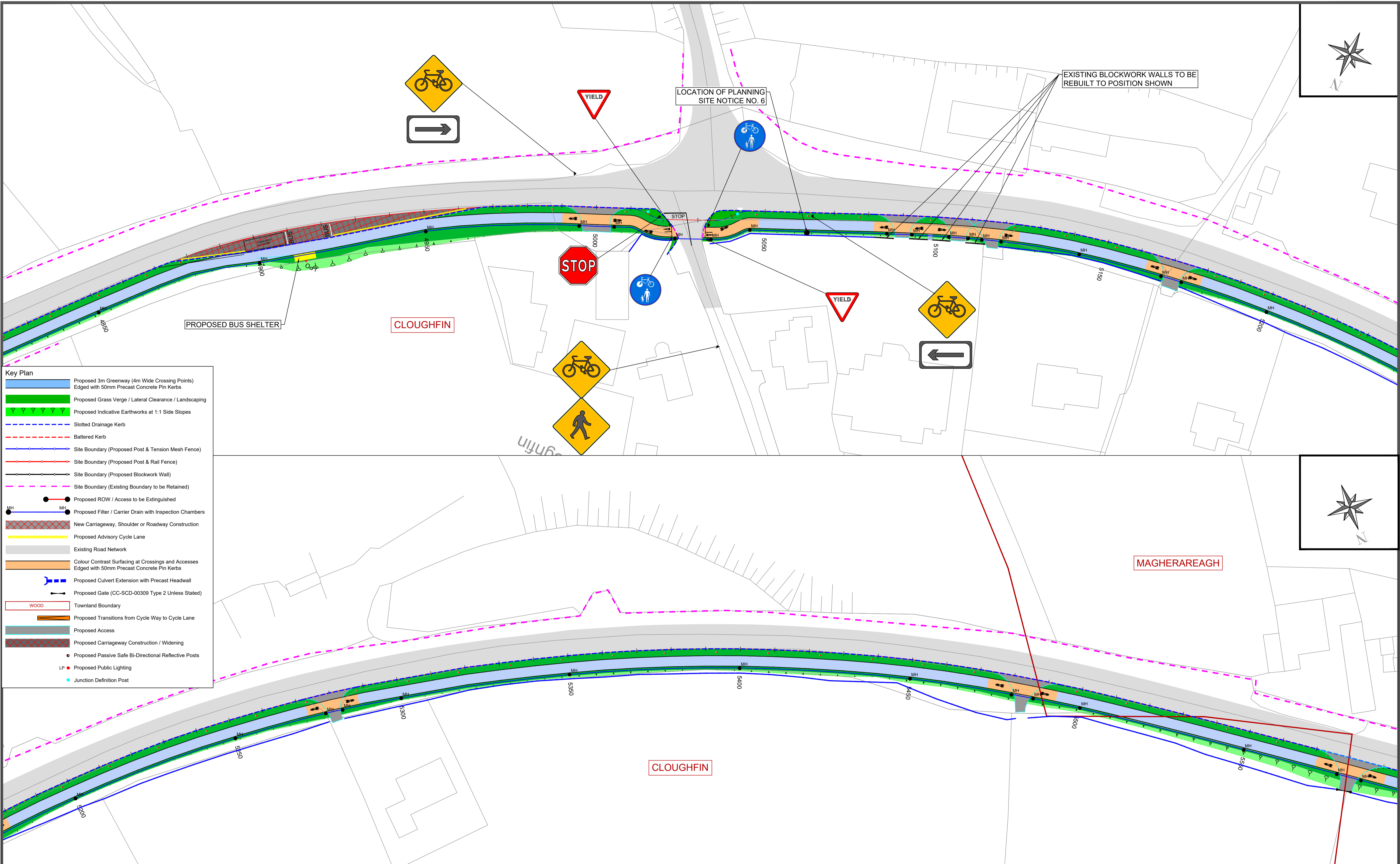
Rev	By	Date	Description

<input type="checkbox"/> Constraints	<input type="checkbox"/> Route Select	<input type="checkbox"/> Design Sketch
<input type="checkbox"/> Information	<input type="checkbox"/> CPO	<input type="checkbox"/> Land Reg
<input checked="" type="checkbox"/> Part 8	<input type="checkbox"/> Safety Design	<input type="checkbox"/> Construction
<input type="checkbox"/> Tender Issue	<input type="checkbox"/> Consultation	<input type="checkbox"/> Other
Prepared: J Curran	Date: March 2022	
Checked: D Kerrane	Date: March 2022	
Approved: C Campbell	Date: March 2022	

Hor. Scale: 1:500 @ A1
Vert. Scale: N/A
File no: P1628

Project: Lifford to Castlefin Greenway
Location: Lifford / Stranorlar MD
Dwg Title: Part VIII Drawings

Rev: --
Drawing no.: 1628-P8-07



Key Plan

- Proposed 3m Greenway (4m Wide Crossing Points) Edged with 50mm Precast Concrete Pin Kerbs
- Proposed Grass Verge / Lateral Clearance / Landscaping
- Proposed Indicative Earthworks at 1:1 Side Slopes
- Slotted Drainage Kerb
- Battered Kerb
- Site Boundary (Proposed Post & Tension Mesh Fence)
- Site Boundary (Proposed Post & Rail Fence)
- Site Boundary (Proposed Blockwork Wall)
- Site Boundary (Existing Boundary to be Retained)
- Proposed ROW / Access to be Extinguished
- Proposed Filter / Carrier Drain with Inspection Chambers
- New Carriageway, Shoulder or Roadway Construction
- Proposed Advisory Cycle Lane
- Existing Road Network
- Colour Contrast Surfacing at Crossings and Accesses Edged with 50mm Precast Concrete Pin Kerbs
- Proposed Culvert Extension with Precast Headwall
- Proposed Gate (CC-SCD-00309 Type 2 Unless Stated)
- Townland Boundary
- Proposed Transitions from Cycle Way to Cycle Lane
- Proposed Access
- Proposed Carriageway Construction / Widening
- Proposed Passive Safe Bi-Directional Reflective Posts
- LP Proposed Public Lighting
- Junction Definition Post



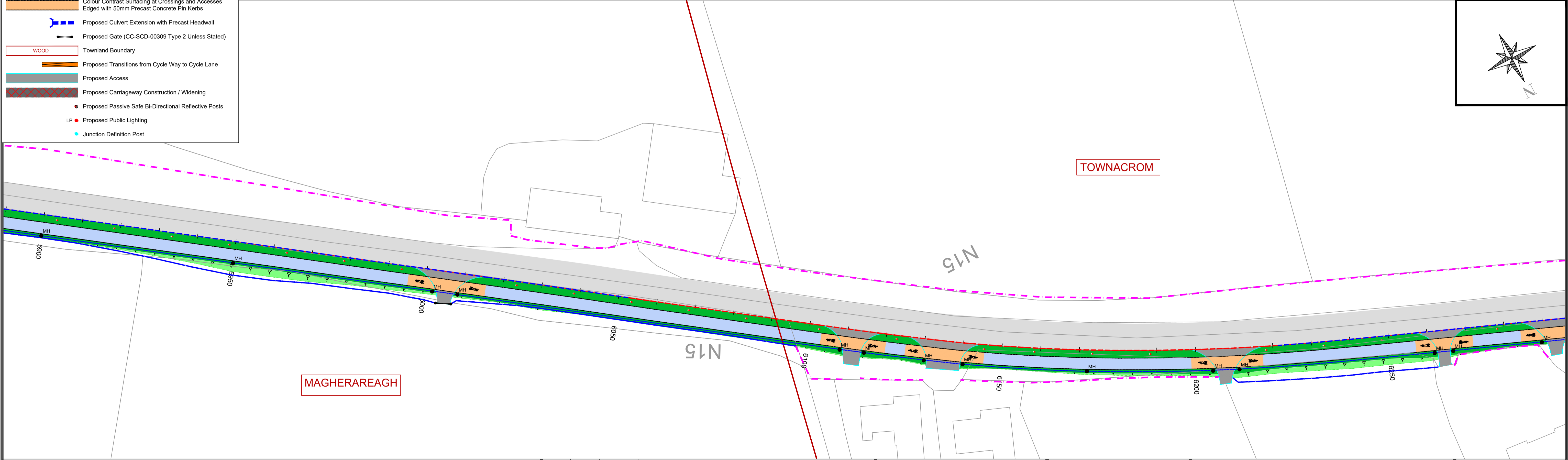
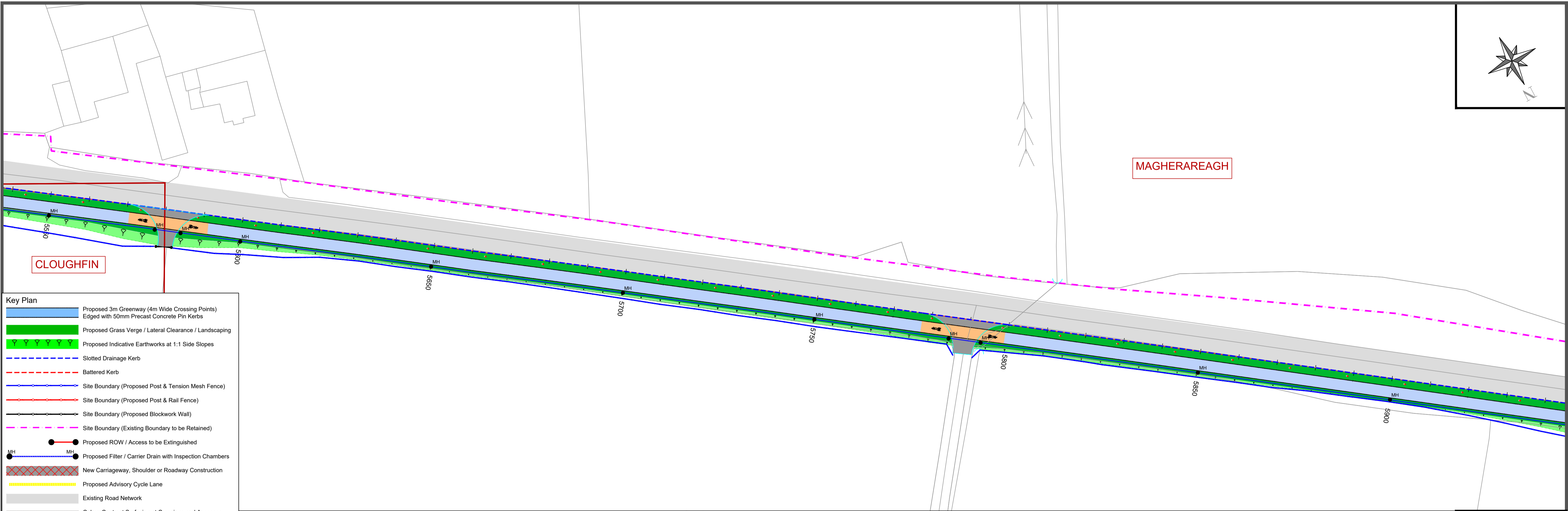
Rev	By	Date	Description

<input type="checkbox"/> Constraints	<input type="checkbox"/> Route Select	<input type="checkbox"/> Design Sketch
<input type="checkbox"/> Information	<input type="checkbox"/> CPO	<input type="checkbox"/> Land Reg
<input checked="" type="checkbox"/> Part 8	<input type="checkbox"/> Safety Design	<input type="checkbox"/> Construction
<input type="checkbox"/> Tender Issue	<input type="checkbox"/> Consultation	<input type="checkbox"/> Other
Prepared: J Curran	Date: March 2022	
Checked: D Kerrane	Date: March 2022	
Approved: C Campbell	Date: March 2022	

Hor. Scale: 1:500 @ A1
Vert. Scale: N/A
File no: P1628

Project: Lifford to Castlefin Greenway
Location: Lifford / Stranorlar MD
Dwg Title: Part VIII Drawings

Rev: --
Drawing no.: 1628-P8-08



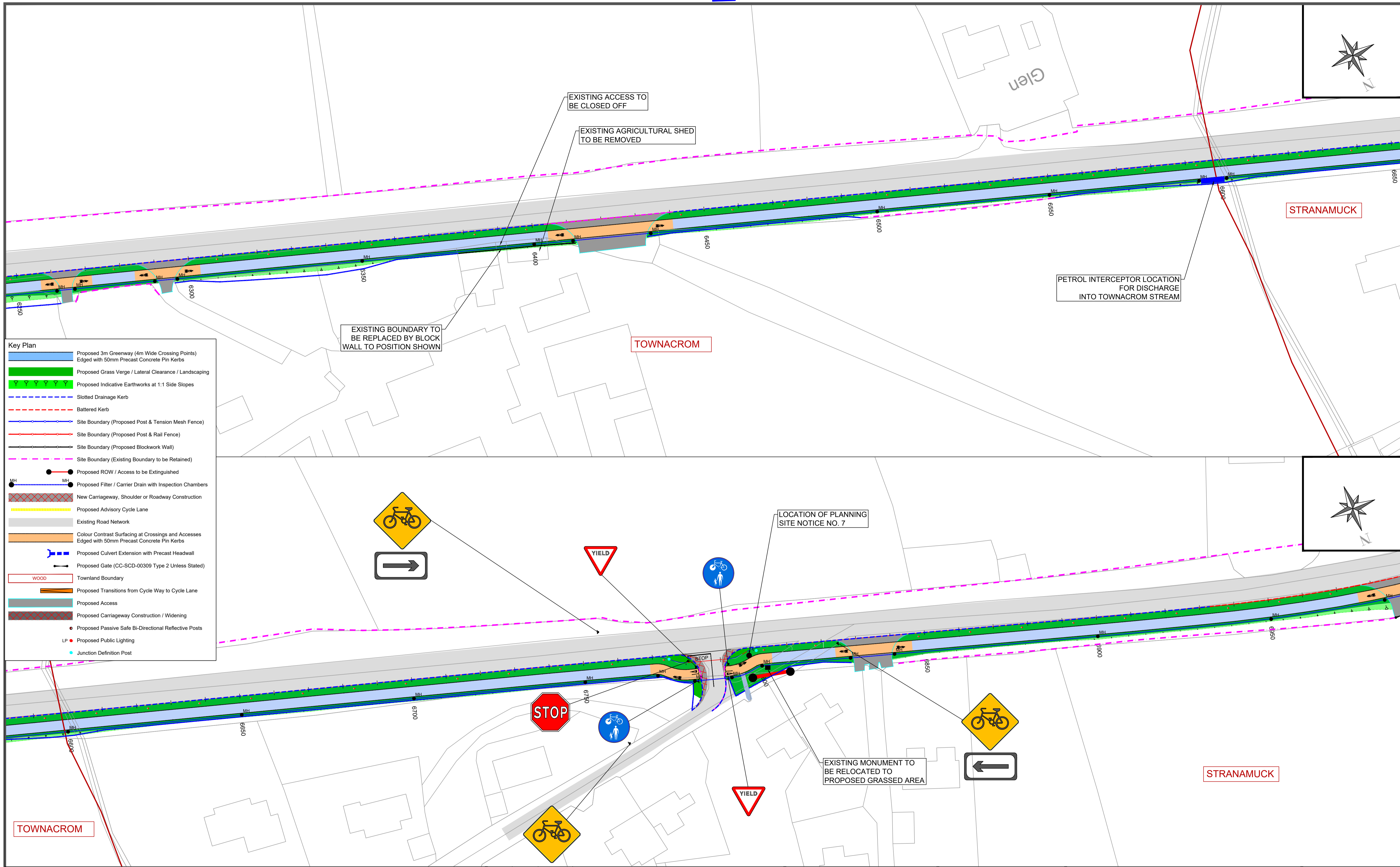
Rev	By	Date	Description

<input type="checkbox"/> Constraints	<input type="checkbox"/> Route Select	<input type="checkbox"/> Design Sketch
<input type="checkbox"/> Information	<input type="checkbox"/> CPO	<input type="checkbox"/> Land Reg
<input checked="" type="checkbox"/> Part 8	<input type="checkbox"/> Safety Design	<input type="checkbox"/> Construction
<input type="checkbox"/> Tender Issue	<input type="checkbox"/> Consultation	<input type="checkbox"/> Other
Prepared: J Curran	Date: March 2022	
Checked: D Kerrane	Date: March 2022	
Approved: C Campbell	Date: March 2022	

Hor. Scale: 1:500 @ A1
Vert. Scale: N/A
File no: P1628

Project: Lifford to Castlefin Greenway
Location: Lifford / Stranorlar MD
Dwg Title: Part VIII Drawings

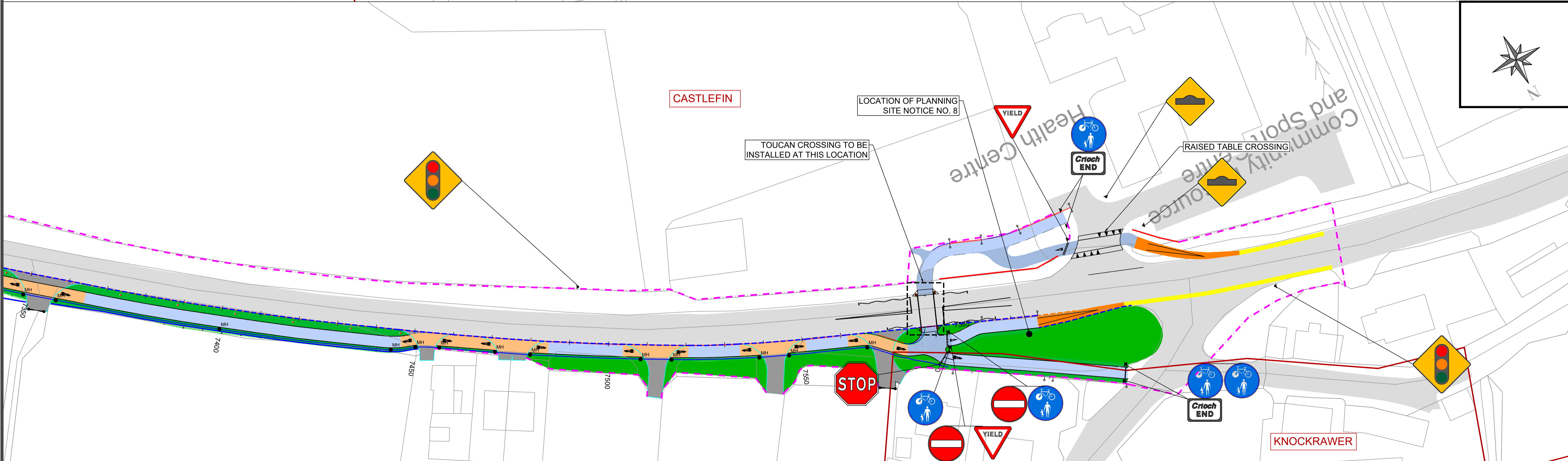
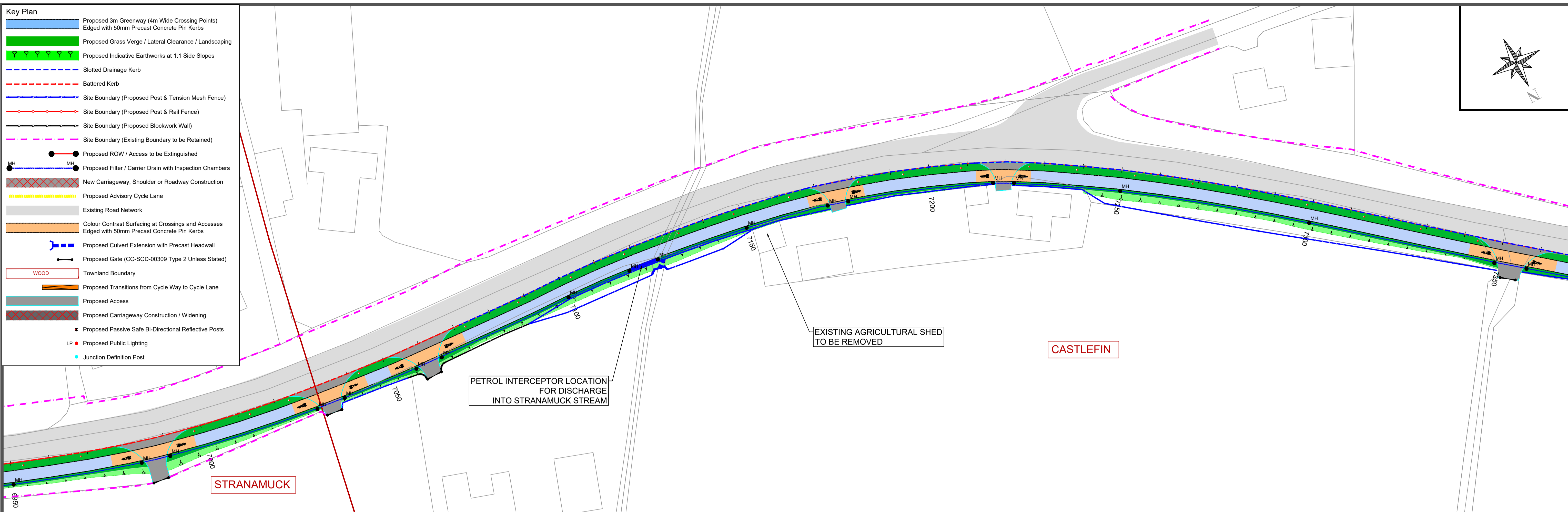
Rev: --
Drawing no.: 1628-P8-09



Key Plan

- Proposed 3m Greenway (4m Wide Crossing Points) Edged with 50mm Precast Concrete Pin Kerbs
- Proposed Grass Verge / Lateral Clearance / Landscaping
- Proposed Indicative Earthworks at 1:1 Side Slopes
- Slotted Drainage Kerb
- Battered Kerb
- Site Boundary (Proposed Post & Tension Mesh Fence)
- Site Boundary (Proposed Post & Rail Fence)
- Site Boundary (Proposed Blockwork Wall)
- Site Boundary (Existing Boundary to be Retained)
- Proposed ROW / Access to be Extinguished
- Proposed Filter / Carrier Drain with Inspection Chambers
- New Carriageway, Shoulder or Roadway Construction
- Proposed Advisory Cycle Lane
- Existing Road Network
- Colour Contrast Surfacing at Crossings and Accesses Edged with 50mm Precast Concrete Pin Kerbs
- Proposed Culvert Extension with Precast Headwall
- Proposed Gate (CC-SCD-00309 Type 2 Unless Stated)
- TOWNLAND BOUNDARY
- Proposed Transitions from Cycle Way to Cycle Lane
- Proposed Access
- Proposed Carriageway Construction / Widening
- Proposed Passive Safe Bi-Directional Reflective Posts
- LP Proposed Public Lighting
- Junction Definition Post

 Northern Ireland - Ireland - Scotland <small>European Regional Development Fund</small>		 Comhairle Contae Dhún na nGall Donegal County Council	Rev	By	Date	Description	<input type="checkbox"/> Constraints	<input type="checkbox"/> Route Select	<input type="checkbox"/> Design Sketch	Hor. Scale: 1:500 @ A1	Project: Lifford to Castlefin Greenway	Rev: --	
			<input type="checkbox"/> Information	<input type="checkbox"/> CPO	<input type="checkbox"/> Land Reg	<input type="checkbox"/> Tender Issue	<input type="checkbox"/> Consultation	<input type="checkbox"/> Other	<input checked="" type="checkbox"/> Part 8	<input type="checkbox"/> Safety Design	<input type="checkbox"/> Construction	Vert. Scale: N/A	Location: Lifford / Stranorlar MD
Prepared: J Curran Date: March 2022							Checked: D Kerrane Date: March 2022		Approved: C Campbell Date: March 2022		File no: P1628	Dwg Title: Part VIII Drawings	

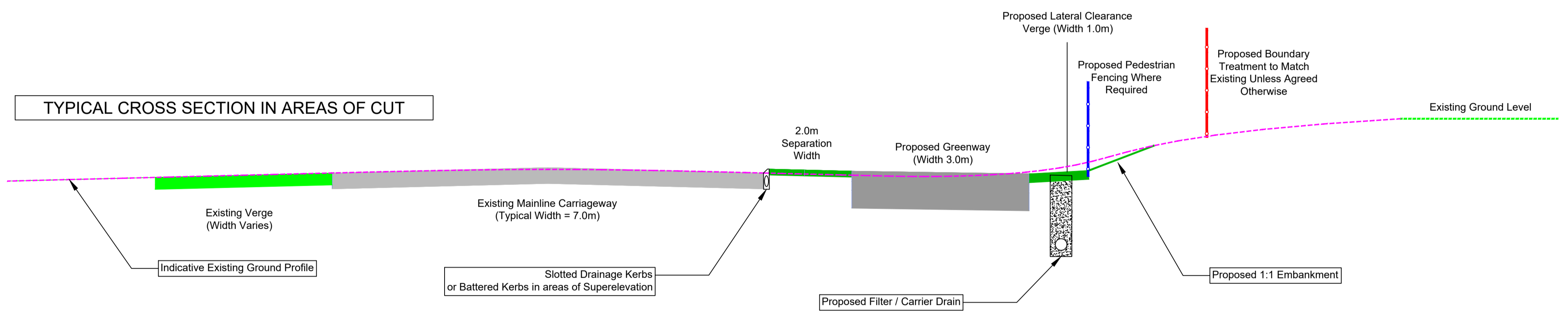
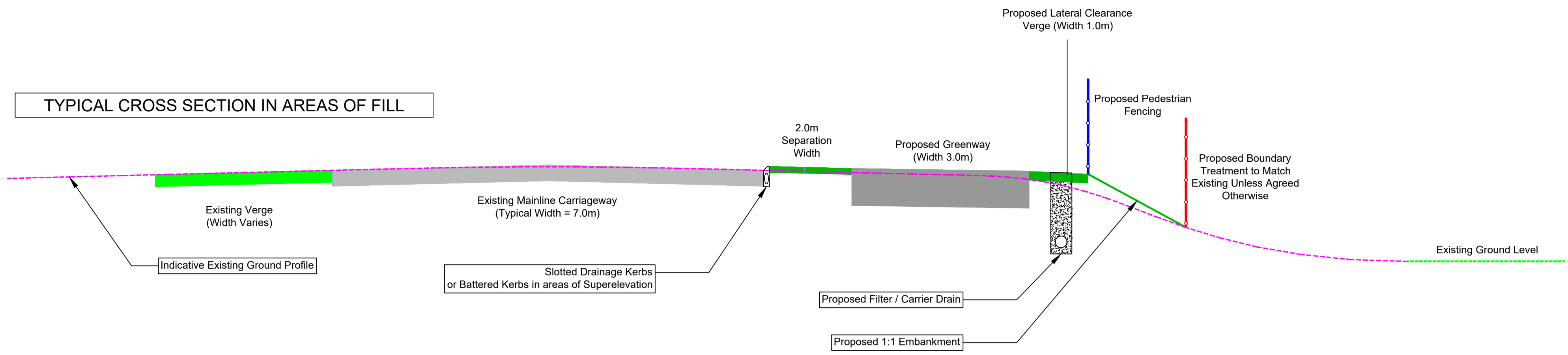


Rev	By	Date	Description

<input type="checkbox"/> Constraints	<input type="checkbox"/> Route Select	<input type="checkbox"/> Design Sketch
<input type="checkbox"/> Information	<input type="checkbox"/> CPO	<input type="checkbox"/> Land Reg
<input checked="" type="checkbox"/> Part 8	<input type="checkbox"/> Safety Design	<input type="checkbox"/> Construction
<input type="checkbox"/> Tender Issue	<input type="checkbox"/> Consultation	<input type="checkbox"/> Other
Prepared: J Curran	Date: March 2022	
Checked: D Kerrane	Date: March 2022	
Approved: C Campbell	Date: March 2022	

Hor. Scale: 1:500 @ A1
Vert. Scale: N/A
File no: P1628

Project: Lifford to Castlefin Greenway	Rev: --
Location: Lifford / Stranorlar MD	Drawing no.: 1628-P8-11
Dwg Title: Part VIII Drawings	



Rev	By	Date	Description

<input type="checkbox"/> Constraints	<input type="checkbox"/> Route Select	<input type="checkbox"/> Design Sketch
<input type="checkbox"/> Information	<input type="checkbox"/> CPO	<input type="checkbox"/> Land Reg
<input checked="" type="checkbox"/> Part 8	<input type="checkbox"/> Safety Design	<input type="checkbox"/> Construction
<input type="checkbox"/> Tender Issue	<input type="checkbox"/> Consultation	<input type="checkbox"/> Other
Prepared: J Curran	Date: March 2022	
Checked: D Kerrane	Date: March 2022	
Approved: C Campbell	Date: March 2022	

Hor. Scale:	NTS @ A1
Vert. Scale:	N/A
File no:	P1628

Project:	Lifford to Castlefin Greenway
Location:	Lifford / Stranorlar MD
Dwg Title:	Part VIII Drawings - Typical Cross Sections

Rev:	--
Drawing no.:	1628-P8-12